











Part 2: Your Island: Create Your Island Nation

Name/Period: _____

Directions: You have been given a space to draw your island nation. You must add the human and physical features, (human features include: cities, streets, highways, railroads, schools, etc. and physical features include: rivers, lakes, harbors, mountains, etc.). The features must be symbolized in the legend and named in the map.

Requirements:

- Legend:** Make a legend for your map in the box provided and labeled legend. Symbols in the legend must represent human or physical features on the map. Use **at least 10 symbols**. Examples of symbols are given below. You may also make up your own symbols.

Road/Highway		Port	
Trail		City	
Railroad		Resources	
Airport		Mountains	
Harbor		Rivers	


- Scale:** Determine the size of your island by completing the box entitled "Scale in Miles". Write in your own numbers on the **bar scale** which will represent miles (start with 0). Also, explain how many miles equal one inch by writing a **word scale** (ex. 1 inch = 100 miles) below the bar scale. The scale must be realistic.
- Title:** Your map must have a title. The title is the name of your island nation.
- Compass Rose:** You must include a compass rose in the space provided which indicates direction. At a minimum, you must have an arrow with the capital letter N for North.

Your Island Grading for Parts 1 and 2: Your project will be assessed in the following way:

- Part 1: 25 points:** All questions in Part 1 are answered and fully explained. Complete sentences are used where necessary. Your handwriting is neat and your island location is marked.
- Part 2: 75 points:** All tasks within Part 2 are complete. Individual tasks will be assessed as follows:

A. 5 points:	Title	A <u>Capitalized Title</u> (name of your country) appears on the map
B. 5 points:	Scale	An accurate and realistic scale bar is included
C. 5 Points:	Compass	A compass rose that meets the minimum requirements is included
D. 10 Points:	Legend	A complete and readable legend with at least 10 symbols is included
E. 25 Points:	Map Human & Physical Features	The map must include a mix of human and physical features. Features should be named on the map and symbolized in the legend (ex: name features such as cities, mountains, bodies of water, etc . . .). Your map should have at least one city, harbor, and port (there could be many).
F. 25 Points:	Neatness, Realism & Accuracy	The map is neat, realistic, and accurate. The size and location of the island are realistic, as are the items included on the map. Proper nouns are capitalized, and writing is horizontal.

Title: _____

<p style="text-align: center;"><u>Legend</u></p>	<p style="text-align: center;"><u>Compass Rose</u></p> <p style="text-align: center;"><u>Scale in Miles</u></p> 
--	--

Part 2 Grading

- A. _____
- B. _____
- C. _____
- D. _____
- E. _____
- F. _____

Total: _____